

STATE: Idaho
 COUNTY: Oneida
 FOR NPS USE ONLY
 ENTRY NUMBER: _____ DATE: _____

**NATIONAL REGISTER OF HISTORIC PLACES
INVENTORY - NOMINATION FORM**

(Type all entries - complete applicable sections)

1. NAME

COMMON: Samaria
 AND/OR HISTORIC: _____

2. LOCATION

STREET AND NUMBER: Main
 CITY OR TOWN: Samaria Congressional District: 4 District #2
 STATE: Idaho CODE: 16 COUNTY: Oneida CODE: 071

3. CLASSIFICATION

CATEGORY (Check One)	OWNERSHIP	STATUS	ACCESSIBLE TO THE PUBLIC
<input checked="" type="checkbox"/> District <input type="checkbox"/> Site <input type="checkbox"/> Object	<input type="checkbox"/> Public <input type="checkbox"/> Private <input checked="" type="checkbox"/> Both	<input checked="" type="checkbox"/> Occupied <input type="checkbox"/> Unoccupied <input type="checkbox"/> Preservation work in progress	Yes: <input type="checkbox"/> Restricted <input checked="" type="checkbox"/> Unrestricted <input type="checkbox"/> No

PRESENT USE (Check One or More as Appropriate)

Agricultural
 Commercial
 Educational
 Entertainment

Government
 Industrial
 Military
 Museum

Park
 Private Residence
 Religious
 Scientific

Transportation
 Other (Specify) _____

Comments _____

4. OWNER OF PROPERTY

OWNER'S NAME: Multiple
 STREET AND NUMBER: _____
 CITY OR TOWN: _____ STATE: _____ CODE: _____


5. LOCATION OF LEGAL DESCRIPTION

COURTHOUSE, REGISTRY OF DEEDS, ETC.: Oneida County Courthouse
 STREET AND NUMBER: _____
 CITY OR TOWN: Malad City STATE: Idaho CODE: 16

6. REPRESENTATION IN EXISTING SURVEYS

TITLE OF SURVEY: Idaho State Historic Preservation Plan
 DATE OF SURVEY: 1972 Federal State County Local
 DEPOSITORY FOR SURVEY RECORDS: Idaho State Historical Society
 STREET AND NUMBER: 610 North Julia Davis Drive
 CITY OR TOWN: Boise STATE: Idaho CODE: 16

SEE INSTRUCTIONS



STATE: Idaho
 COUNTY: Oneida
 ENTRY NUMBER: _____
 DATE: _____
 FOR NPS USE ONLY

7 DESCRIPTION

CONDITION	(Check One)					
	<input type="checkbox"/> Excellent	<input type="checkbox"/> Good	<input checked="" type="checkbox"/> Fair	<input type="checkbox"/> Deteriorated	<input type="checkbox"/> Ruins	<input type="checkbox"/> Unexposed
	(Check One)			(Check One)		
	<input type="checkbox"/> Altered	<input checked="" type="checkbox"/> Unaltered		<input type="checkbox"/> Moved	<input checked="" type="checkbox"/> Original Site	

DESCRIBE THE PRESENT AND ORIGINAL (if known) PHYSICAL APPEARANCE

Situated in southeastern Idaho about ten miles north of the Idaho-Utah border and several miles west of Hwy. 191, the small town of Samaria remains isolated from the mainstream of modern society. It is a predominately Mormon community, with the local economy based on agriculture. The population has declined greatly over the years because of lack of jobs, and many of the houses and other buildings in town are now vacant.

Log and brick buildings predominate, with a few frame structures also standing. The log buildings are probably typical of early dwellings and outbuildings in the town. Most are rather small, one-story buildings of rough-hewn logs, some with sod roofs. As the town became more prosperous, brick homes were built, and most of these are also one-story dwellings of modest size. Wooden gingerbread trim and handsome chimneys decorate these brick homes.

The boundaries of the Samaria Historic District are as follows: latitude 42° 07' 26" on the north, latitude 42° 06' 14" on the south, longitude 112° 19' 43" on the east and longitude 112° 20' 25" on the west.

A few of the more interesting buildings are described below:

Ben Waldron's Store (1888): By 1888, Ben Waldron's mercantile business had grown so much in volume that he moved from his log room into a new two-story brick building which he built. The store still stands today, weathered but basically unchanged. It is a tall, blocky building with the facade divided into three bays by raised brick pilasters. On the first floor, large-paned windows fill the two side bays with double doors in the central bay. On the second story, a single, four-paned, double-hung sash window is set in each bay, topped with a shallow arched brick lintel. A projecting cornice divides the first floor from the second, and a simple pattern of brick dentils decorates the top of the facade below the flat roofline.

Bishop Daniel Price House: This small, one-story red brick house is built in an L-shape and is topped with a gable roof. A front porch with shed roof nestles between the two wings of the building. As is very typical of these small brick homes in Samaria, this building has elaborate gingerbread trim along the porch and barge-boards, culminating in four-pronged decorations at the peaks of the gables.

Eliza Jones House: This small, one-story log cabin utilizes hewn lock-notch corners, multi-paned, double-hung sash windows and a sod roof. The low-pitched roof consists of eight log purlins and a ridge pole to support the overlapping one-inch milled boards running from ridge to eaves. Sod was placed directly on top of these boards, and some sod still remains.

continued

SEE INSTRUCTIONS

8. SIGNIFICANCE

PERIOD (Check One or More as Appropriate)

<input type="checkbox"/> Pre-Columbian	<input type="checkbox"/> 16th Century	<input type="checkbox"/> 18th Century	<input type="checkbox"/> 20th Century
<input type="checkbox"/> 15th Century	<input type="checkbox"/> 17th Century	<input checked="" type="checkbox"/> 19th Century	

SPECIFIC DATE(S) (If Applicable and Known)

AREAS OF SIGNIFICANCE (Check One or More as Appropriate)

<input type="checkbox"/> Aboriginal	<input type="checkbox"/> Education	<input type="checkbox"/> Political	<input type="checkbox"/> Urban Planning
<input type="checkbox"/> Prehistoric	<input type="checkbox"/> Engineering	<input checked="" type="checkbox"/> Religion/Philosophy	<input checked="" type="checkbox"/> Other (Specify) _____
<input type="checkbox"/> Historic	<input type="checkbox"/> Industry	<input type="checkbox"/> Science	_____
<input type="checkbox"/> Agriculture	<input type="checkbox"/> Invention	<input type="checkbox"/> Sculpture	_____
<input checked="" type="checkbox"/> Architecture	<input type="checkbox"/> Landscape Architecture	<input type="checkbox"/> Social/Humanitarian	_____
<input type="checkbox"/> Art	<input type="checkbox"/> Literature	<input type="checkbox"/> Theater	_____
<input type="checkbox"/> Commerce	<input type="checkbox"/> Military	<input type="checkbox"/> Transportation	_____
<input type="checkbox"/> Communications	<input type="checkbox"/> Music		
<input type="checkbox"/> Conservation			

STATEMENT OF SIGNIFICANCE


The town of Samaria was colonized in 1868 by Mormon converts from Wales. John Evan Price and his two sons came first in February 1868, with more settlers arriving in May of that year. By November, there were enough people there to organize a branch of the Church of Jesus Christ of Latter-Day Saints. A school district was established in the fall of 1869 and a meetinghouse was completed not long afterwards.

In the spring of 1869, the settlers built the first canal to begin irrigation of farmlands in the area, and Samaria soon developed into a trading center for a prosperous agricultural region, with cattle and sheep being raised along with wheat and hay. A flour mill and sawmill helped to boost the local economy which included the usual stores, livery stable, hotel, barber shop and other small businesses.

The town of Samaria grew from a few families in 1868 to nineteen families by 1870. The peak in population was reached around 1890 when at least 800 people were reported living there. The town has declined in size since then, and today there are approximately 150 residents.

The town has not changed greatly over the years and the buildings still remain, with many dating from the early days. The townsite was laid out in the spring of 1869, with ten-acre blocks and streets six rods wide. Most of the early buildings were log, but by 1900 more than a dozen substantial and stylish brick houses had been built. The character of these buildings, derived from their shapes, texture and ornamentation, makes Samaria a rich display of early architecture in an attractive rural setting.

SEE INSTRUCTIONS



9. MAJOR BIBLIOGRAPHICAL REFERENCES

Martin, Raymond R. and Esther Jenkins Carpenter, eds., The Samaritans, Bountiful, Utah: Carr Printing Co., 1968.

Interview with Mrs. Mabel Davis, Samaria, July, 1978.


10. GEOGRAPHICAL DATA

LATITUDE AND LONGITUDE COORDINATES DEFINING A RECTANGLE LOCATING THE PROPERTY			O R	LATITUDE AND LONGITUDE COORDINATES DEFINING THE CENTER POINT OF A PROPERTY OF LESS THAN TEN ACRES		
CORNER	LATITUDE	LONGITUDE		LATITUDE	LONGITUDE	
	Degrees Minutes Seconds	Degrees Minutes Seconds		Degrees Minutes Seconds	Degrees Minutes Seconds	
NW	42° 07' 26"	112° 20' 25"		° ' "	° ' "	
NE	42° 07' 26"	112° 19' 43"				
SE	42° 06' 14"	112° 19' 43"				
SW	42° 06' 14"	112° 20' 25"				

APPROXIMATE ACREAGE OF NOMINATED PROPERTY: 528.4 acres (153 as drawn - pl)

LIST ALL STATES AND COUNTIES FOR PROPERTIES OVERLAPPING STATE OR COUNTY BOUNDARIES

STATE:	CODE	COUNTY	CODE
STATE:	CODE	COUNTY:	CODE
STATE:	CODE	COUNTY:	CODE
STATE:	CODE	COUNTY:	CODE



SEE INSTRUCTIONS

11. FORM PREPARED BY

NAME AND TITLE:
Nancy F. Renk, Site Survey Staff

ORGANIZATION: Idaho State Historical Society

DATE: 18 January 1974

STREET AND NUMBER:
610 North Julia Davis Drive

CITY OR TOWN: Boise

STATE: Idaho

CODE: 16

12. STATE LIAISON OFFICER CERTIFICATION

As the designated State Liaison Officer for the National Historic Preservation Act of 1966 (Public Law 89-665), I hereby nominate this property for inclusion in the National Register and certify that it has been evaluated according to the criteria and procedures set forth by the National Park Service. The recommended level of significance of this nomination is:

National State Local

Name: Merle Wells

Title: State Historic Preservation Officer

Date: 22 January 1974

NATIONAL REGISTER VERIFICATION

I hereby certify that this property is included in the National Register.

Charles O'Henry
acting ~~Chief of the Office of Research and Historic Preservation~~
KEEPER OF THE NATIONAL REGISTER

Date: 6-11-79

ATTEST:
W. Ray Luce
for ~~Keeper of the National Register~~

Date: June 4, 1979.

NATIONAL REGISTER OF HISTORIC PLACES
INVENTORY - NOMINATION FORM

(Continuation Sheet)

STATE		Idaho
COUNTY		Oneida
FOR NPS USE ONLY		
ENTRY NUMBER	DATE	

(Number all entries)

7. SAMARIA


Billy Price House: This small, rectangular one-story house is also typical of the red brick houses in Samaria. Carved lintels project outward above the rectangular windows and door, each with a carved pendant design at either end. The simple gable roof is trimmed with carved bargeboards which culminate in four-pronged decorations with scroll motifs at the gable peaks.

Frank Huntsman Dwelling: This simple, one-story log structure has very low walls and a very low-pitched gable roof, with one side longer than the other. The roof is supported by heavy purlins and is covered with sod. The log walls are tied at the corners with saddle notches.

Maria Anderson House: This one-story stuccoed brick house has a gable roof and a lean-to addition at the rear. Two tall windows flank the paneled front door with transom, and both door and windows have carved wooden lintels with pendant decorations at either end. Pairs of similar windows with identical lintels grace both sides of the house. Bargeboards are elaborately carved in an openwork circular pattern.


Dan Williams House: This large, blocky, two-story log house is set on a native stone foundation. Tenon corners tie the log walls together, and clapboards finish the gables. The windows are tall, with second-story ones directly above the first-story ones, creating a vertical effect. A small, one-story addition of board-and-batten construction abutts the rear wall of the log house, with its gable roof running at right angles to that of the main house.

David Jenkins House: This one-story red brick house has two wings set at right angles to each other. A wide front porch with shed roof runs the width of the front. As is typical of the brick houses in Samaria, the large rectangular windows are topped with carved lintels with pendant decorations at each end. Other elaborate gingerbread trims the top of the porch supports and the barge boards, with short, lathe-turned wooden spires rising from the peaks of the gables.



UNITED STATES DEPARTMENT OF THE INTERIOR
NATIONAL PARK SERVICE

**NATIONAL REGISTER OF HISTORIC PLACES
INVENTORY -- NOMINATION FORM**



CONTINUATION SHEET

ITEM NUMBER 7

PAGE 1

The boundaries of the Samaria Historic District embrace the original platted townsite with the exception of the three northernmost blocks which originally were pastureland but now contain several modern intrusions.

The percentage of intrusion within the district is minimal, less than 5%.

Inventory:

1. This one-story salt-box brick residence built for the Williams family has a center entry flanked by a double hung sash window on each side. Interior chimneys are at either end. A rear concrete block addition continues the angle of the salt box.
2. Built for the Williams family, this two-story frame saltbox house has a left of center entry and contains double hung sash windows of various sizes. Again interior chimneys are at either end.
3. This one-story brick cottage has a front facing gable extending from a shallow hipped roof with overhanging eaves with exposed rafters. A number of log buildings including a modest barn are southeast of the house.
4. Another Williams family home, this one-story brick colonial bungalow is distinguished by an inset front porch supported by Tuscan columns. The windows on either side of the entry have leaded glass transoms. Diamond shaped windows of four lights are in the porch and house gables.
5. This one-story frame residence, built for Joseph L. Williams at the turn of the century, is an I-house with a central brick chimney.
6. The Bowen residence, built near the turn of the century is a one-story l-shaped frame house with a right of center hipped roofed porch. The porch retains its turned columns and brackets. Interior chimneys are at the intersection and right side. Several outbuildings are to the rear.
7. Fronting First Avenue South is a one-story log cabin with a gabled roof. It employs saddle notch construction. Several sod roofed outbuildings in varying states of deterioration are behind this cabin to the south.
8. To the east of Number 7's outbuildings is a modest frame cottage with a front facing gabled roof.
9. The Daniel T. Williams residence is a two-story log cabin employing log lap construction. It is described in original nomination.
10. A modern metal machine shed is at the other end of the pasture behind the Daniel T. Williams residence. It is an intrusion.

UNITED STATES DEPARTMENT OF THE INTERIOR
NATIONAL PARK SERVICE

**NATIONAL REGISTER OF HISTORIC PLACES
INVENTORY -- NOMINATION FORM**

FOR NPS USE ONLY	
RECEIVED	DEC 22 1978
DATE ENTERED	JUN 11 1979

CONTINUATION SHEET

ITEM NUMBER 7

PAGE 2

11. The Eliza Jones residence was described in the original nomination. There are numerous log outbuildings to the west, as well as a coral. These structures are in various states of deterioration.
12. At the corner of First Avenue and Third Street North stands a modest brick bungalow. Several outbuildings, including a log barn, stand behind the house.
13. This T-shaped residence has composition siding which mimetically perpetuates brick. It has a centered, outset, gabled entry porch and is distinguished by its three chimneys, all interior, at the gable ends. A number of log and frame out buildings remain behind the house.
14. At Second and First North is the bungalow built for Evan Kenkins in the early teens. It is of frame construction with a front facing gable and an inset porch.
15. The modest one-story log cabin built for Dave Jenkins, has a shingled gabled roof and employs log lap construction. A picket fence separates it from the road. To the west are a number of frame out buildings, including one of Samaria's best board and batten barns.
16. This hipped roofed cottage has been aluminum sided. This was built for the Mansfield family.
17. This is a modest one-story frame cabin.
18. This is another modest frame residence of one-story with a gabled roof. Several out buildings stand to the east of it. Originally the Billy Price residence stood on the far corner but it was destroyed by the earthquake.
19. This Queen Anne style cottage is built with clapboards.
20. This is a crude log dugout with a sod roof.
21. The Bishop Daniel E. Price residence has already been described in the original nomination.
22. This is an extremely modest stuccoed cottage with a gabled roof.
23. At the corner of First Street and Second Avenue South is a modest bungalow of frame construction with a front facing gable.
24. This is a modest log cabin with a gabled roof and containing only one room.
25. To the north is another one room log cabin built for Frank Huntsman. It is described in the original nomination. A playground is to the north.

UNITED STATES DEPARTMENT OF THE INTERIOR
NATIONAL PARK SERVICE

**NATIONAL REGISTER OF HISTORIC PLACES
INVENTORY -- NOMINATION FORM**



CONTINUATION SHEET

ITEM NUMBER 7 PAGE 3

26. The William E. Morris residence is a two-story frame house with a cruciform gabled roof. Each gable contains a double hung sash window. A hipped roof front porch with turned columns, and brackets runs the length of the facade. Interior chimney ornament the ends of the roof. Several log out buildings are north of the house.
27. The stuccoed service station has a hipped roof with a carriage porch extending from the facade. Originally it was a butcher shop. The Waldron store stood to the east of this building but was destroyed following an earthquake. Several log out buildings are to the near.
28. The John Jenkins residence is a one-story log cabin with a gabled roof. The David R. Jenkins residence stood to the east of this cabin, but also was a victim of the earthquake.
29. This is a one room bungalow with a lateral running gabled roof. Several log and frame out buildings are behind it to the east.
30. This is a modern ranch house and is an intrusion. A log stable is to the south.
31. This Maria Morris Anderson residence is already described in the original nomination.
32. The William John residence is a one-and-one-half story frame residence with a truncated hipped roof with north and east gabled wings. A right of center porch is supported by turned columns.
33. This is a one-story log cabin with a shingled gabled roof with interior chimneys at either end. It employs log lap construction.
34. The Ike Evans furniture store is a frame, one-story building with a false front. A small addition of similar construction is to the south.
35. The L.D.S. church is a simple two-story frame structure with a gabled roof. A T-shaped floor plan results from a hall extending from the east side. It is the largest building in town.
36. This one-story brick residence has a hipped roofed porch which runs the length of the facade. Hand hewn posts and fan-like brackets ornament the porch. It has a single central chimney in its lateral running gabled roof. The original picket fence and out house remain.
37. This frame livery stable has a false front body with a lean-to like wing on each side. It is in bad repair.
38. The W. R. Thomas is a two-story frame residence with a hipped roof.

UNITED STATES DEPARTMENT OF THE INTERIOR
NATIONAL PARK SERVICE

**NATIONAL REGISTER OF HISTORIC PLACES
INVENTORY -- NOMINATION FORM**

FOR NPS USE ONLY	
RECEIVED	MAY 21 1979
DATE ENTERED	JUN 11 1979

CONTINUATION SHEET

ITEM NUMBER

PAGE 1

Samaria Historic District

Supplemental information - April 1979

7. Samaria's isolation, which has allowed an unusual rate of survival of 19th century structures combined with an unusually low rate of intrusion, also makes it unusually difficult to ascribe dates to the buildings. The usual documentary sources--newspaper and title search--are not available. The oldest residents still living were born around the turn of the century and cannot be expected to date early structures with much accuracy. The one written source (itself based on oral sources) deals with buildings, when it deals with them at all, in such terms as "We lived in a two-room log house for a number of years. Then we built a red brick house." (The Samaritans, p. 275.) In general, it may be said that log construction was used, at first exclusively and then with decreasing frequency, from the time of settlement in the late 1860s until the turn of the century, when lumber was more readily and easily available than the timber that had to be hauled from the mountains. Brick structures began to appear in the 1880s.

8. The architectural significance of Samaria is as an unusual display of nineteenth- and turn-of-the-century southeast Idaho architecture which, because of the town's isolation and economic dormancy, has been disturbed for the most part only by time and attrition, not by intrusion. Samaria is not a ghost town, a good share of its houses are occupied. But the population is very substantially smaller than it was at the turn of the century. And while such important buildings as the brick school and Waldron store and hotel have been lost, little new construction has occurred.

The remaining structures, mostly log, frame and brick dwellings, provide fine examples on several continuums; first, the evolution in building materials available to settlers in an isolated and necessarily self-sufficient region; second the response to styles current in the wider society through which successive waves of settlers moved on their way to Samaria or observed on their visits out of it: reflected, on two ends of the time scale, in the Victorian "gingerbread" decorative treatment of a structure like the Bishop Price house (#21), and the adoption of the bungalow mode in a structure like the Williams house (#4).

The Samaritan dwellings also offer examples of the tendency for emigrants to approximate the house-types of their country of origin. The most widespread instances of this, in Samaria as in southeast Idaho generally, (though particularly prominent in this village so largely settled by

UNITED STATES DEPARTMENT OF THE INTERIOR
NATIONAL PARK SERVICE

**NATIONAL REGISTER OF HISTORIC PLACES
INVENTORY -- NOMINATION FORM**

FOR NPS USE ONLY	
RECEIVED	MAY 21 1979
DATE ENTERED	JUN 11 1979

CONTINUATION SHEET

ITEM NUMBER

PAGE 2

Samaria - Supplemental - April 1979 - 2

Welsh Mormon emigrants) is in the distinctive proportions of the rectangular one-story Welsh cabin type, with its end chimneys and lateral-running gables, rendered in log (#33), or frame, or brick (#1). One may speculate too that the use of the salt-box shape for additions to the Williams family houses (#'s 1, 2) reflect that family's sojourn in the northeast U.S. before coming on to Utah and thence to Samaria.

10. The Samaria Historic District embraces nearly the entirety of the nine central blocks of the originally-surveyed 19, along with the contiguous margins of adjacent blocks where appropriate and an extension to the south and east of the grid system which also contains architecturally significant structures and their associated grounds.

The resulting boundaries, which are expressed graphically on the attached sketch and USGS maps, extends from the southeast corner of 1st Ave. N. and 3rd St. east to include the home grounds of site # 12; from the northeast corner of those grounds south to the southeast corner; east to 2nd St.; north to include the home grounds of site #14; east to the northeast corner of the farmyard of site #29; south to a point due east of the intersection of Main St. and 2nd Ave.; west to a point due north of the southeast corner of the farmyard of site #3; east to Main St. and south to include the home grounds of site # 38; southwest to the northeast corner of the home grounds of site #2; south to the southeast corner of the home grounds of site #5; north to 2nd Ave.; west to a point opposite the western boundary of the farmyard of site #7; north to the northwest corner of the home grounds of site #9; west to 3rd St.; north to Center; west to a point opposite the southwest corner of the farmyard of site #13; north to a point directly west of 1st Ave. N.; and east to the point of departure at 1st Ave. N. and 3rd St.

UNITED STATES DEPARTMENT OF THE INTERIOR
NATIONAL PARK SERVICE

**NATIONAL REGISTER OF HISTORIC PLACES
INVENTORY -- NOMINATION FORM**

FOR NPS USE ONLY	
RECEIVED	DEC 22 1978
DATE ENTERED	JUN 11 1979

CONTINUATION SHEET

ITEM NUMBER 8

PAGE 1

(Revised statement of significance - Samaria)

The town of Samaria was colonized in 1868 by Welch Mormon converts from Utah. They followed by four years the first taking up of claims in what is now Malad City, the first and still the only major settlement in Malad Valley. Malad, in turn, postdated by only one year the Mormon colonization of Paris in Bear Valley and by four years that of Franklin in Cache Valley, which are likewise the primary pioneer communities along the extreme southeastern 'margin' of present-day Idaho. Samaria, therefore, was a part of that expansion northward from Salt Lake in the 1860s which was to establish a "Great Basin kingdom" for the L.D.S. church, and which resulted in the first permanent agricultural settlements in Idaho. Because the population and density of Samaria have decreased rather than increased in the last century of its existence, its amalgam of early domestic architecture and open space in a planned grid remain unusually evocative of the physical character of those settlements.

The first settler to establish a permanent homestead in Samaria was John Evan Price, who came with his two sons in February of 1868. More settlers arrived in May of that year. By November, there were enough settlers to organize a branch of the Malad ward of the Church of Jesus Christ of Latter-Day Saints. A school district was established in the fall of 1869 and a meetinghouse was completed not long after.

The townsite was laid out in the spring of 1869, with ten-acre blocks and streets six rods wide. In that same spring the settlers built the first canal to begin irrigation of farmlands in the area, and Samaria soon developed into a trading center for a prosperous agricultural region, with cattle and sheep being raised along with wheat and hay. A flour mill and sawmill helped to boost the local economy which included the usual stores, livery stable, hotel, barber shop and other small businesses.

The town of Samaria grew from a few families in 1868 to nineteen families by 1870. The peak in population was reached around 1890 when 574 people were reported by the census, making the town one of Idaho's major population centers. The town has declined in size since then, and today there are approximately 150 residents. A number of important buildings have been lost, several in recent years. Both the schoolhouse and the Ben Waldron store, for example, were so damaged in a 1975 earthquake as to require demolition. Many structures remain, however, with most dating from the early days. The earliest were log, but by 1900 more than a dozen substantial and stylish brick houses had been built. Examples of both of these types survive, along with several frame buildings which recall the original commercial structure of the town. The character of these buildings, derived from their shapes, texture and ornamentation, and historic function, makes Samaria a rich display of early architecture in an attractive rural setting.

SAMARIA HISTORIC DISTRICT

83252

List of Owners

Melvin Joe Davis
Samaria, Idaho

Robert Waldron
Samaria, Idaho

Wm. E. Morse
1207 Lincoln
Boise, Idaho 83706

David Atkinson
78 N. 150 E.
Malad, Idaho

Mrs. Clifford Mansfield
Samaria, Idaho

Esther Williams
16 Bush Avenue
Malad, Idaho

Ralph Martin
Samaria, Idaho

James T. Hall
Samaria, Idaho

D. Khalil Price
2211 N. Center Street
Mesa, Arizona 85201

Marjean Hansen
RFD 2 Box 638
Preston, Idaho 83263

J. Jenkins
Samaria, Idaho

Mary Zundell
197 Bannock
Samaria, Idaho

Mrs. Ray Hill
Samaria, Idaho

Arthur Smith
Holbrook Route
Malad, Idaho

Levi P. Waldron
c/o Ernest Waldron
Samaria, Idaho

William S. Waldron
Samaria, Idaho

Mary E. Tolman
333 N. 450 E.
Bountiful, Utah 83010

Dennis Gerald Atkinson
Samaria, Idaho

Raymond E. Martin

Larry O. Peterson
Samaria, Idaho

Clyde Chugg
136 N. 100 W.
Samaria, Idaho

Spencer Atkinson
Samaria, Idaho

Glispy T. Waldron
Samaria, Idaho

Mrs. Carl A. Evans
Samaria, Idaho

Lester Atkinson
Samaria, Idaho

Mabel Davis
Samaria, Idaho

Rachel F. Williams
Samaria, Idaho

Carl Evans
Samaria, Idaho

John Evans
Samaria, Idaho

Wm. W. Price
395 N. 400 W.
Samaria, Idaho

Ruth Martin Lewis
625 N. Hayes
Pocatello, Idaho 83201


Steven T. Hughes
651 N. 200 W.
Samaria, Idaho

Sandra Lee Fullmer
1208 Percy
Salem, Ohio 44460

Merrill Price
809 7th Street
Ogden, Utah 83303

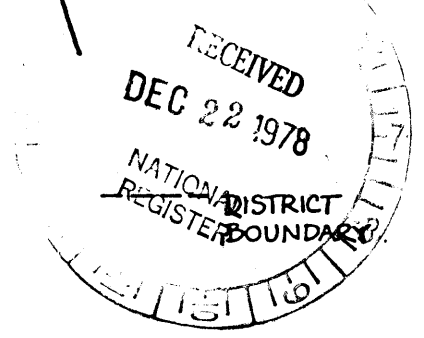
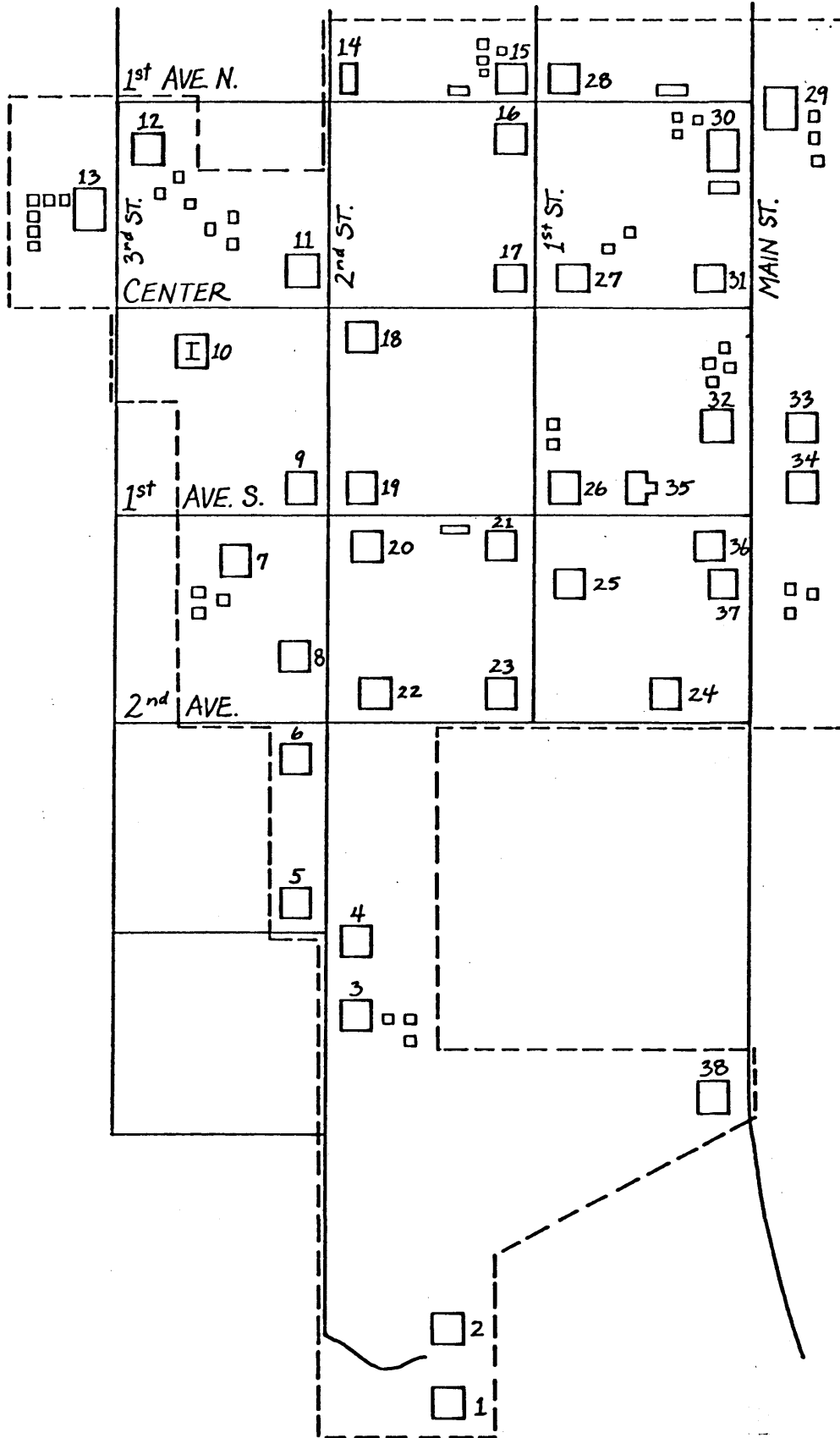
Evan Price
Samaria, Idaho

Willard Anderson
48 E. 100 N.
Malad, Idaho



SAMARIA HISTORIC DISTRICT

SAMARIA, IDAHO
(NOT TO SCALE)





#1 Williams house

Samaria Historic District
Samaria Idaho

Photographer: Duane Garrett

1978

Oneida Co.

Negative on file at Idaho State
Historical Society

View from northwest

MAY 21 1979

JUN 11 1979



#2 Williams house

Samaria Historic District
Samaria, Idaho

Photographer: Duane Garrett

1978

Opanda Co.

Negative on file at Idaho State
Historical Society

View from southwest

MAY 21 1979

JUN 11 1979



UNITED STATES DEPARTMENT OF THE INTERIOR
NATIONAL PARK SERVICE

NATIONAL REGISTER OF HISTORIC PLACES
PROPERTY PHOTOGRAPH FORM

(Type all entries - attach to or enclose with photograph)

STATE

Idaho

COUNTY

Oneida

FOR NPS USE ONLY

ENTRY NUMBER

DATE

JUN 11 1979

1. NAME

COMMON: Samaria

AND/OR HISTORIC:

2. LOCATION

STREET AND NUMBER:

CITY OR TOWN:

Samaria

STATE:

Idaho

CODE

16

COUNTY:

Oneida

CODE

071

3. PHOTO REFERENCE

PHOTO CREDIT: Idaho State Historical Society

DATE OF PHOTO: 1972


NEGATIVE FILED AT: Idaho State Historical Society

4. IDENTIFICATION

DESCRIBE VIEW, DIRECTION, ETC.

Eliza Jones House, looking west.

#11



SEE INSTRUCTIONS



#4 Williams bungalow

Samaria Historic District
Samaria, Idaho

Photographer: Duane Garrett

1978

Oneida Co.

Negative on file at Idaho State
Historical Society

View from west

MAY 21 1979

JUN 11 1979



UNITED STATES DEPARTMENT OF THE INTERIOR
NATIONAL PARK SERVICE

NATIONAL REGISTER OF HISTORIC PLACES
PROPERTY PHOTOGRAPH FORM

(Type all entries - attach to or enclose with photograph)

STATE	
Idaho	
COUNTY	
Oneida	
FOR NPS USE ONLY	
ENTRY NUMBER	DATE
	JUN 11 1972

1. NAME

COMMON: Samaria

AND/OR HISTORIC:

2. LOCATION

STREET AND NUMBER:

CITY OR TOWN:

Samaria

STATE:

Idaho

CODE

16

COUNTY:

Oneida

CODE

071

3. PHOTO REFERENCE

PHOTO CREDIT: Idaho State Historical Society

DATE OF PHOTO: 1972


NEGATIVE FILED AT: Idaho State Historical Society

4. IDENTIFICATION

DESCRIBE VIEW, DIRECTION, ETC.

Ben Waldron's store, built in 1888., looking north.

Demolished after 1975 Earthquake
W.P.L.



SEE INSTRUCTIONS



#6 Bowen house

Samaria Historic District
Samaria, Idaho

Photographer: Duane Garrett

1978

Onida Co.

Negative on file at Idaho
State Historical Society

View from northeast



#7 Cabin and outbuildings

Samaria Historic District
Samaria, Idaho

Photographer: Duane Garrett

1978

Oneida Co.

Negative on file at Idaho
State Historical Society

View from southwest

MAY 21 1979

JUN 11 1979



#2 Williams house outbuildings

Samaria Historic District
Samaria, Idaho

Photographer: Duane Garrett

1978

Oneida Co.

Negative on file at Idaho State
Historical Society

View from northwest

#8

MAY 21 1979

JUN 11 1979



#9 Daniel T. Williams house

Samaria Historic District
Samaria, Idaho

Photographer: Duane Garrett

1978

Overlaid

Negative on file at Idaho
State Historical Society

View from southeast

MAY 21 1979

JUN 11 1979



#15b Frame outbuildings,
Jenkins farm

Samaria Historic District
Samaria, Idaho

1978

Oneida Co.

Photographer: Duane Garrett

Negative on file at Idaho State
Historical Society

View from southwest

#10

MAY 21 1979



#15a Jenkins Cabin

Samaria Historic District
Samaria, Idaho

Photographer: Duane Garrett

1978

Oneida Co.

Negative on file at Idaho State
Historical Society

View from southeast

MAY 21 1979

#11



#13 T-Shaped residence

Samaria Historic District
Samaria, Idaho

Photographer: Duane Garrett

1978

Oneida Co.

Negative on file at Idaho State
Historical Society

View from southeast

#12

MAY 21 1979



UNITED STATES DEPARTMENT OF THE INTERIOR
NATIONAL PARK SERVICE

NATIONAL REGISTER OF HISTORIC PLACES

PROPERTY PHOTOGRAPH FORM

(Type all entries - attach to or enclose with photograph)

STATE		Idaho
COUNTY		Oneida
FOR NPS USE ONLY		
ENTRY NUMBER	DATE	
JUN 11 1979		

1. NAME

COMMON: Samaria

AND/OR HISTORIC:

2. LOCATION

STREET AND NUMBER:

CITY OR TOWN:

Samaria

STATE:

Idaho

CODE

16

COUNTY:

Oneida

CODE

071

3. PHOTO REFERENCE

PHOTO CREDIT: Idaho State Historical Society

DATE OF PHOTO: 1972


NEGATIVE FILED AT: Idaho State Historical Society

4. IDENTIFICATION

DESCRIBE VIEW, DIRECTION, ETC.

Billy Price House, looking southeast.

Demolished after 1975 EARTH Quake
WRL-



SEE INSTRUCTIONS



#21 Bishop Price house

Samaria Historic District
Samaria, Idaho

Photographer: Duane Garrett

1978

Oneida Co.

Negative on file at Idaho State
Historical Society

View from southeast

MAY 21 1979

#14



#25 Huntsman Cabin

Samaria Historic District
Samaria, Idaho

Photographer: Duane Garrett

1978

Oneida Co.

Negative on file at Idaho State
Historical Society

View from southwest

MAY 21 1979

JUN 11 1979

#15



#26 William E. Morris house

Samaria Historic District

Samaria, Idaho

Photographer: Duane Garrett

1978

Negative on file at Idaho State
Historical Society

View from south

*Oneida
County*

MAY 21 1979

#16

JUN 11 1979



#31 Maria Morris Anderson house

Samaria Historic District
Samaria, Idaho

Photographer: Duane Garrett

1978 .

Oneida Co.

Negative on file at Idaho State
Historical Society

View from east

MAY 21 1979

#17

JUN 11 1979



#33; #34; #32 (center) John
house

Samaria Historic District
Samaria, Idaho

Photographer: Duane Garrett

1978

Oneida Co.

Negative on file at Idaho State
Historical Society

View from north

MAY 21 1979

#18

JUN 11 1979



#34 Evans Furniture Store (right)

#33 log cabin

Samaria Historic District
Samaria, Idaho

Photographer: Duane Garrett

1978

Oneida Co.

Negative on file at Idaho State
Historical Society

View from east

#19
MAY 21 1979



#37 Livery Stable

Samaria Historic District
Samaria, Idaho

Photographer: Duane Garrett

1978

Oneida Co.

Negative on file at Idaho
State Historical Society

View from southeast

MAY 21 1979

#20

JUN 11 1979



#36 Brick residence

Samaria Historic District
Samaria, Idaho

Photographer: Duane Garrett

1978

Oneida Co.

Negative on file at Idaho
State Historical Society

View from east

MAY 21 1978

#21